

# PEGASUS OIL PIPELINE RUPTURE

Mayflower, Arkansas – Good Friday  
(March 29), 2013

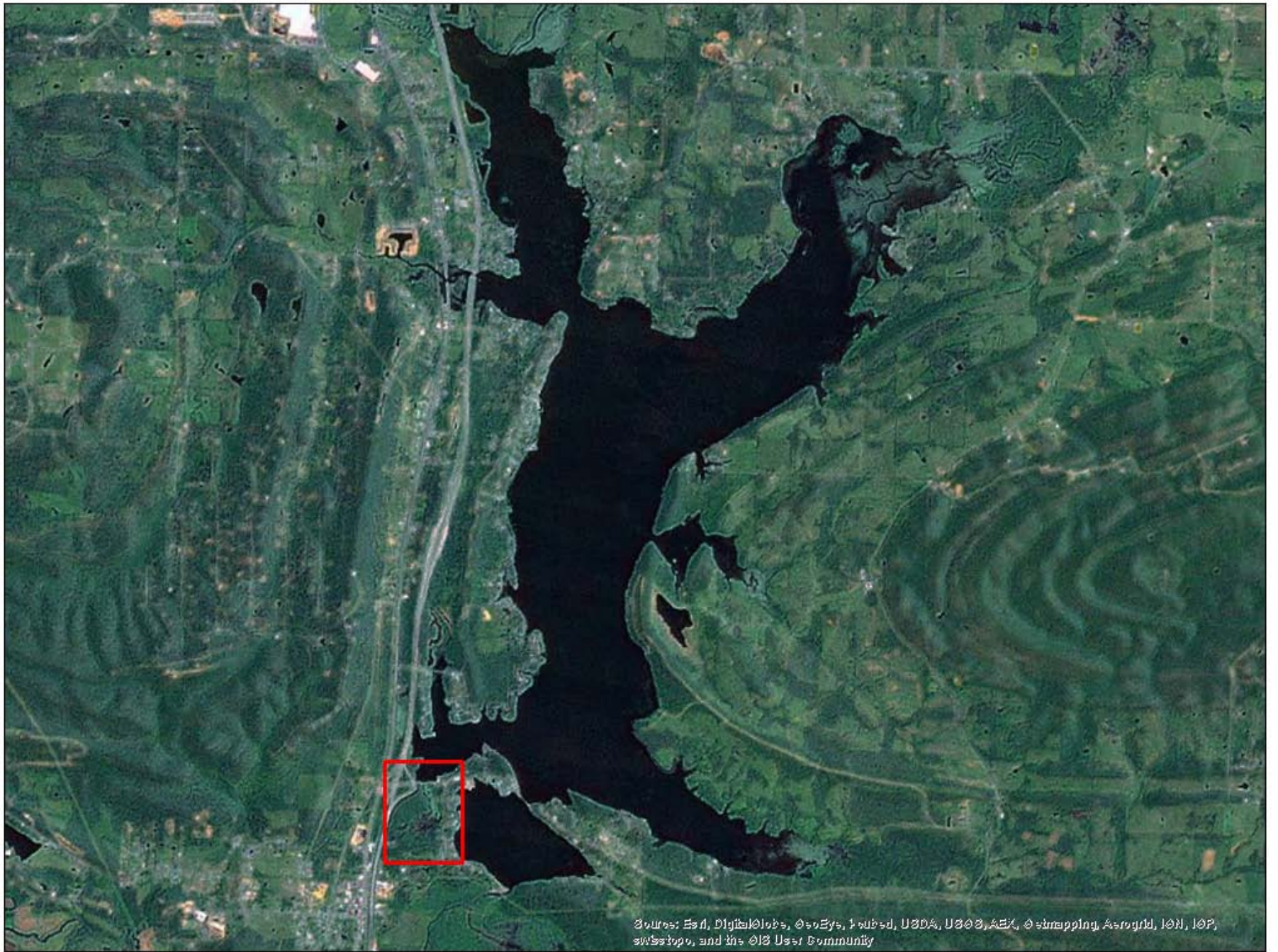
# Permission Slip

- Is it good for my customer?
- Is it legal and ethical?
- Is it something I am willing to be accountable for?

If so, don't ask for permission. You already have it.

This is the decision that Mike Walker made and became an environmental hero on Good Friday, 2013.






Source: Esri, DigitalGlobe, GeoEye, Earthstar, USDA, URS, AER, GeoEye, AeroGrid, IGN, IOP, swisstopo, and the GIS User Community



# Spill Area Before and After





# Northwoods Subdivision

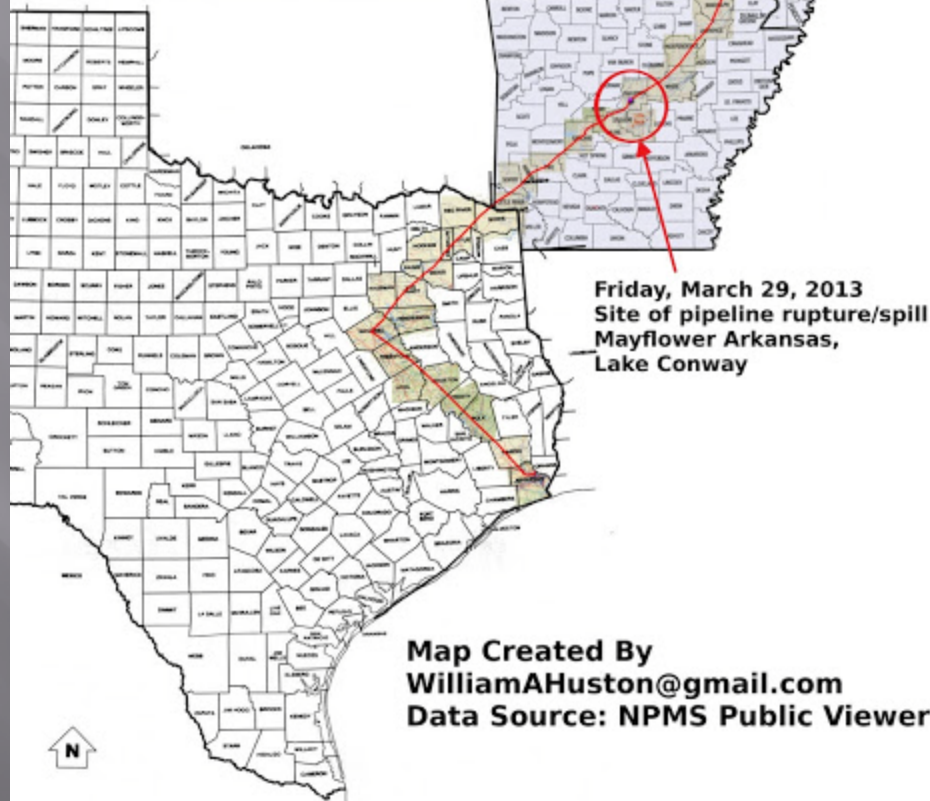




**Pegasus Pipeline  
aka. MPLCO Line  
Exxon Mobil Patoka-Corsicana  
Exxon Mobil Patoka-Nederland  
Magnolia Line**

**Overview**

Built 1947  
20" 858 mile  
Designed to transport 250,000 bbls/day  
crude Oil @ 600psi  
Now being used to transport  
Alberta Canada Tar Sands Dilbit

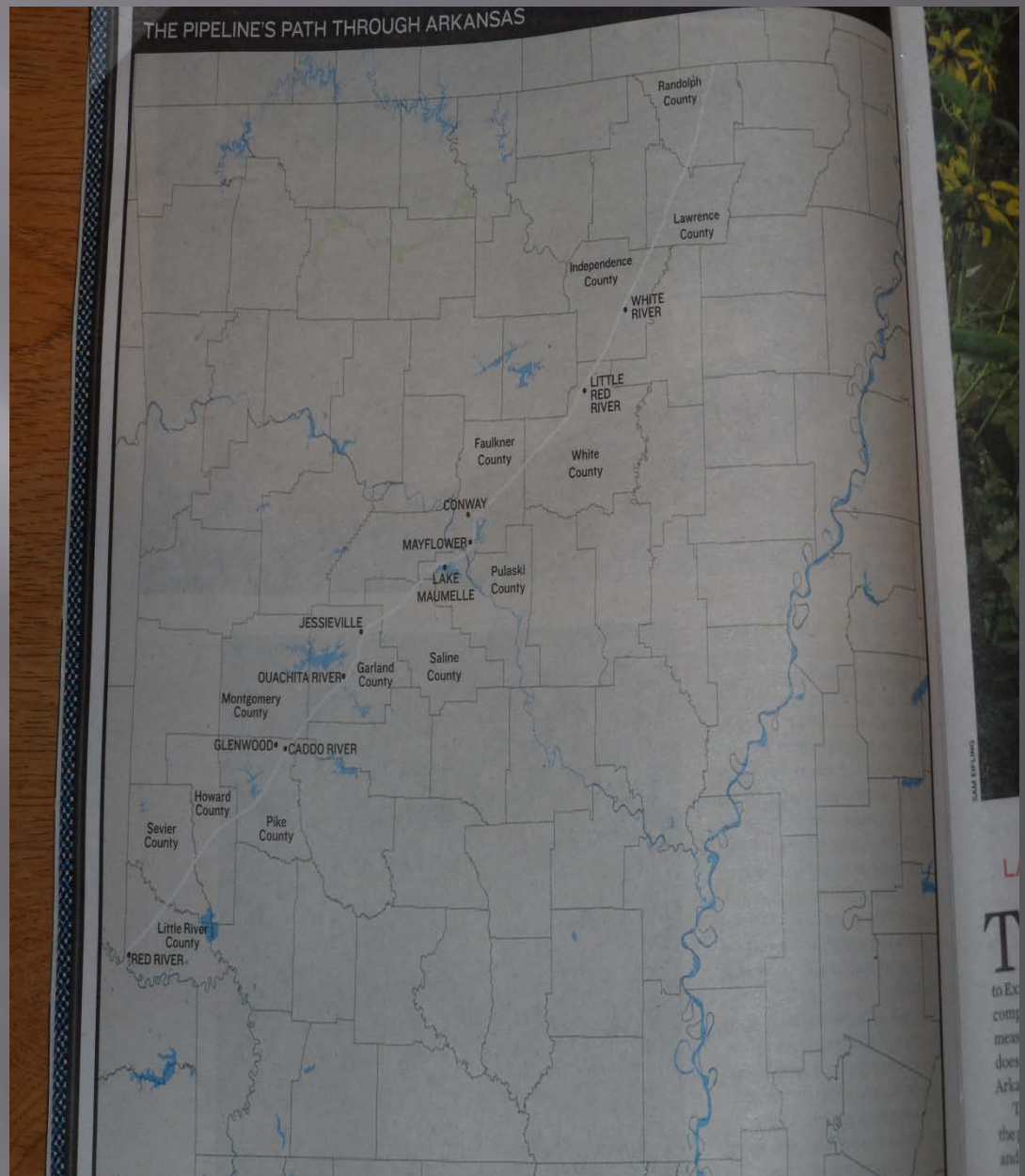


**Friday, March 29, 2013  
Site of pipeline rupture/spill  
Mayflower Arkansas,  
Lake Conway**

**Map Created By  
WilliamAHuston@gmail.com  
Data Source: NPMS Public Viewer**

# PEGASUS - ARKANSAS

- Crosses watersheds for 18 drinking water sources that combined, serve approximately 770,000 people (one quarter of the population) in Arkansas.



# OUR AGING INFRASTRUCTURE